



QW111

QV112



The Highland Council  
Headquarters  
Glenurquhart Rd  
Inverness  
IV35NX

**THE HIGHLAND COUNCIL  
(PROHIBITION AND RESTRICTION  
OF WAITING AND LOADING AND  
PARKING PLACES)  
(DECriminalISED PARKING  
ENFORCEMENT AND  
CONSOLIDATION) ORDER 2018**





Reproduced by permission of Ordnance Survey on behalf of HMSO  
© Crown copyright and database right 2016. All rights reserved.  
Ordnance Survey licence 100023369.  
This plan has been produced specifically to supply an individual  
with value added Local Authority information.  
Unauthorised reproduction infringes Crown Copyright  
and may lead to prosecution or Civil Proceed

**Key**

**Shade Restriction**

-  No Waiting At Any Time
-  No Waiting
-  Permit Holders Only
-  No Stopping On Main Carriageway





**Shade Restriction**

-  No Waiting At Any Time / No Loading
-  Loading Restrictions
-  Limited Waiting
-  No Stopping At Any time On Verge Or Footway

**Shade Restriction**

-  No Waiting At Any Time / No Loading At Any Time
-  Taxi Ranks
-  Miscellaneous Restrictions
-  Zonal Restrictions (Excluding Pedestrian Zones)

**Shade Restriction**

-  No Waiting / No Loading
-  Pay And Display
-  Disabled Badge Holders Only
-  Pedestrian Zones

SCALE  
**1:1,250**

DATE  
**01/05/2018**

MAP NUMBER  
**QV111**